






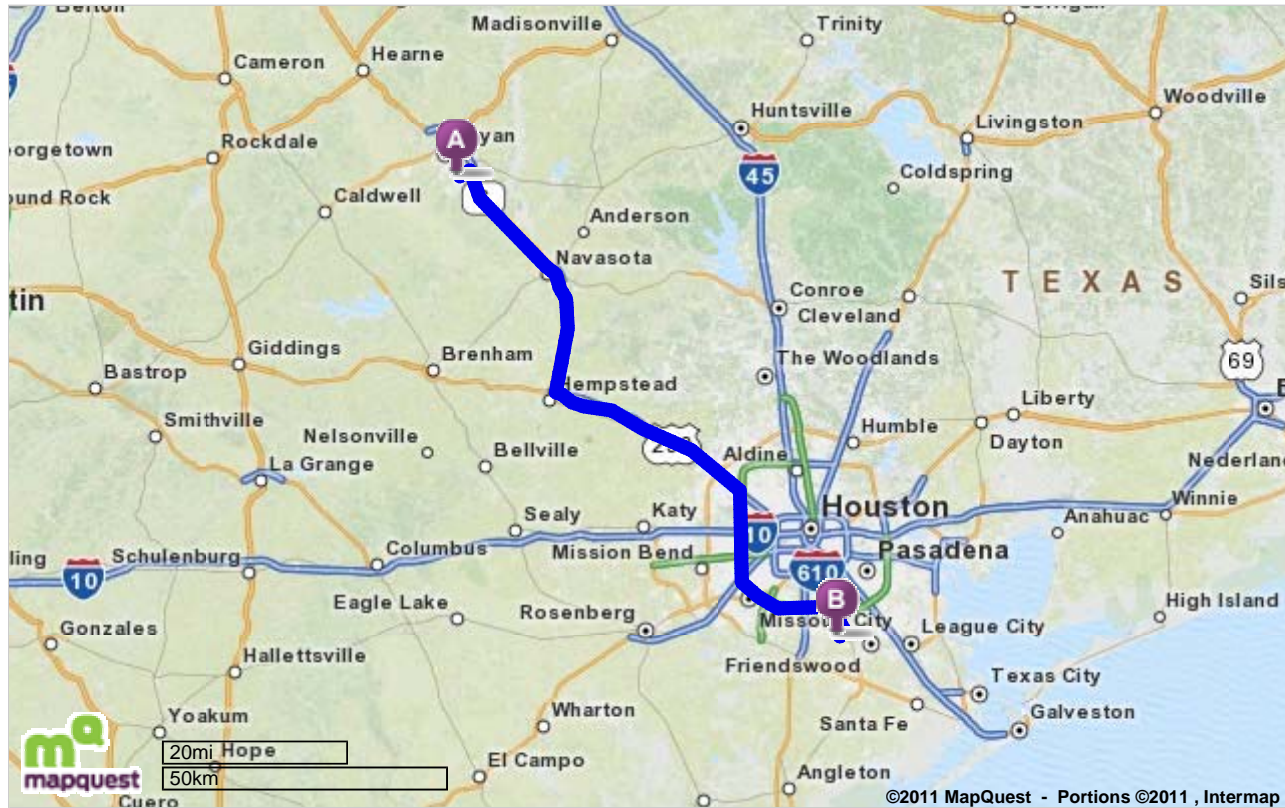
Notes

Trip to:
 [4300-4349] Bailey Rd
 Pearland, TX 77584
119.46 miles
2 hours 6 minutes

	College Station, TX	Miles Per Section	Miles Driven	
	1. Start out going SOUTHWEST on POPLAR ST toward TEXAS AVE S / TX-6-BR.	Go 0.03 Mi	0.03 mi	
		2. Turn RIGHT onto TEXAS AVE S / TX-6-BR.	Go 0.05 Mi	0.08 mi
	3. Take the 1st RIGHT onto UNIVERSITY DR E / FM-60 E. <i>If you reach COONER ST you've gone about 0.1 miles too far</i>	Go 1.7 Mi	1.7 mi	
	4. Turn RIGHT onto S EARL RUDDER FWY / FRONTAGE RD W. <i>S EARL RUDDER FWY is 0.1 miles past GLENHAVEN DR</i>	Go 0.08 Mi	1.8 mi	
		5. Merge onto TX-6 S via the ramp on the LEFT.	Go 42.8 Mi	44.6 mi
		6. Merge onto US-290 E. <i>If you are on US-290-BR S and reach US-290-BR N you've gone about 0.1 miles too far</i>	Go 35.8 Mi	80.4 mi
	7. Take the SAM HOUSTON TOLLWAY exit.	Go 0.2 Mi	80.6 mi	
	8. Take the SAM HOUSTON TOLLWAY SOUTH exit.	Go 0.4 Mi	81.1 mi	
	9. Merge onto W SAM HOUSTON TOLLWAY S (Portions toll).	Go 32.1 Mi	113.1 mi	
	10. Take the exit toward TX-35 / HOBBY AIRPORT / TELEPHONE RD.	Go 0.3 Mi	113.4 mi	
	11. Stay STRAIGHT to go onto BELTWAY 8 / S SAM HOUSTON PKWY E / S BELT DR E.	Go 0.2 Mi	113.6 mi	
		12. Turn RIGHT onto TX-35 / TELEPHONE RD. <i>If you are on BELTWAY 8 and reach PEARLAND PKWY you've gone about 1.2 miles too far</i>	Go 4.6 Mi	118.2 mi

	13. Turn RIGHT onto BAILEY RD. <i>BAILEY RD is 0.8 miles past MAGNOLIA RD</i>	Go 1.3 Mi	119.5 mi
	14. [4300-4349] BAILEY RD. <i>Your destination is just past PEARLAND SITES RD</i> <i>If you reach COUNTY ROAD 829 you've gone about 0.1 miles too far</i>		119.5 mi
	[4300-4349] Bailey Rd Pearland, TX 77584	119.5 mi	119.5 mi

Total Travel Estimate: **119.46 miles - about 2 hours 6 minutes**



All rights reserved. Use subject to [License/Copyright](#) |

Directions and maps are informational only. We make no warranties on the accuracy of their content, road conditions or route usability or expeditiousness. You assume all risk of use. MapQuest and its suppliers shall not be liable to you for any loss or delay resulting from your use of MapQuest. Your use of MapQuest means you agree to our [Terms of Use](#)

36 CITIES IN 60 DAYS ★ ★ **TRAVELING THE AMERICAN ROAD** ★ ★ **Aol Travel.**
Experience America this summer with Paul Brady **FOLLOW OUR TRIP >**